

NAVIGATIONAL CHANNEL

ST GEORGE HARBOR

WATERFRONT DRIVE

TRACT I-1  
4.596 ACRES




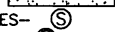



EXISTING BLDG.

APPROXIMATE MEAN HIGH WATER LINE

TRACT E

ORDERED BY:  
**MIKE DAHL**  
with POLARCONSULT ENGINEERING

EXCLUSION NOTES: It is the owners' responsibility to determine the existence of any easements, covenants, or restrictions which do not appear on the recorded subdivision plat. NOTE: Under no circumstances should any data hereon be used for construction or for establishing property lines.

LEGEND: SET FND  
5/8" RB W/CAP ⊙ 5/8" RB ○  
3.25" AL.MON. ⊕ MONUMENT ⊕  
HUB & TACK □  
FENCE— x — x —  
OVERHANG—   
WOOD DECKS—   
CONCRETE—   
ASPHALT—   
GRAVEL—   
SEPTIC STANDPIPES—   
WATER WELL— 


**SLANA SURVEYS INC.**

LAND, CONSTRUCTION & MINERAL SURVEYORS  
1200 E. 76th AVENUE, No. 1226 (fax) 929-3369  
ANCHORAGE, ALASKA 99518 (907) 562-6103

SURVEY CERTIFICATION: SLANA has conducted a physical survey of this property as shown on this drawing and that the improvements situated there on are within the property lines and no encroachments exist other than noted.

AS-BUILT OF: LEGAL DESCRIPTION:

**TRACT I-1  
KAYUX SUBDIVISION**



WORK ORDER NUMBER: <b>10-SL-041</b>	DATE: JULY 30, 2010	SCALE: 1"=80'	PLAT NUMBER: 98-8
DRAWN BY: MD	CHECKED BY: t.	GRID NUMBER: N/A	BOOK/PAGE: MISC2010